



Better Market Street

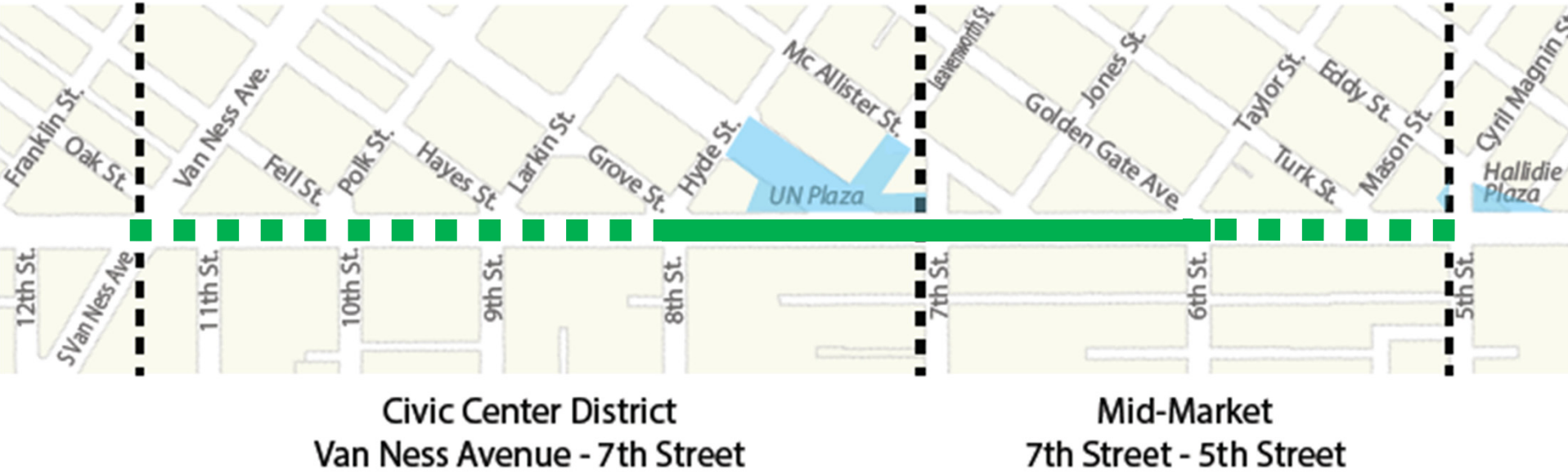
Community Advisory Committee Meeting 8/28/17



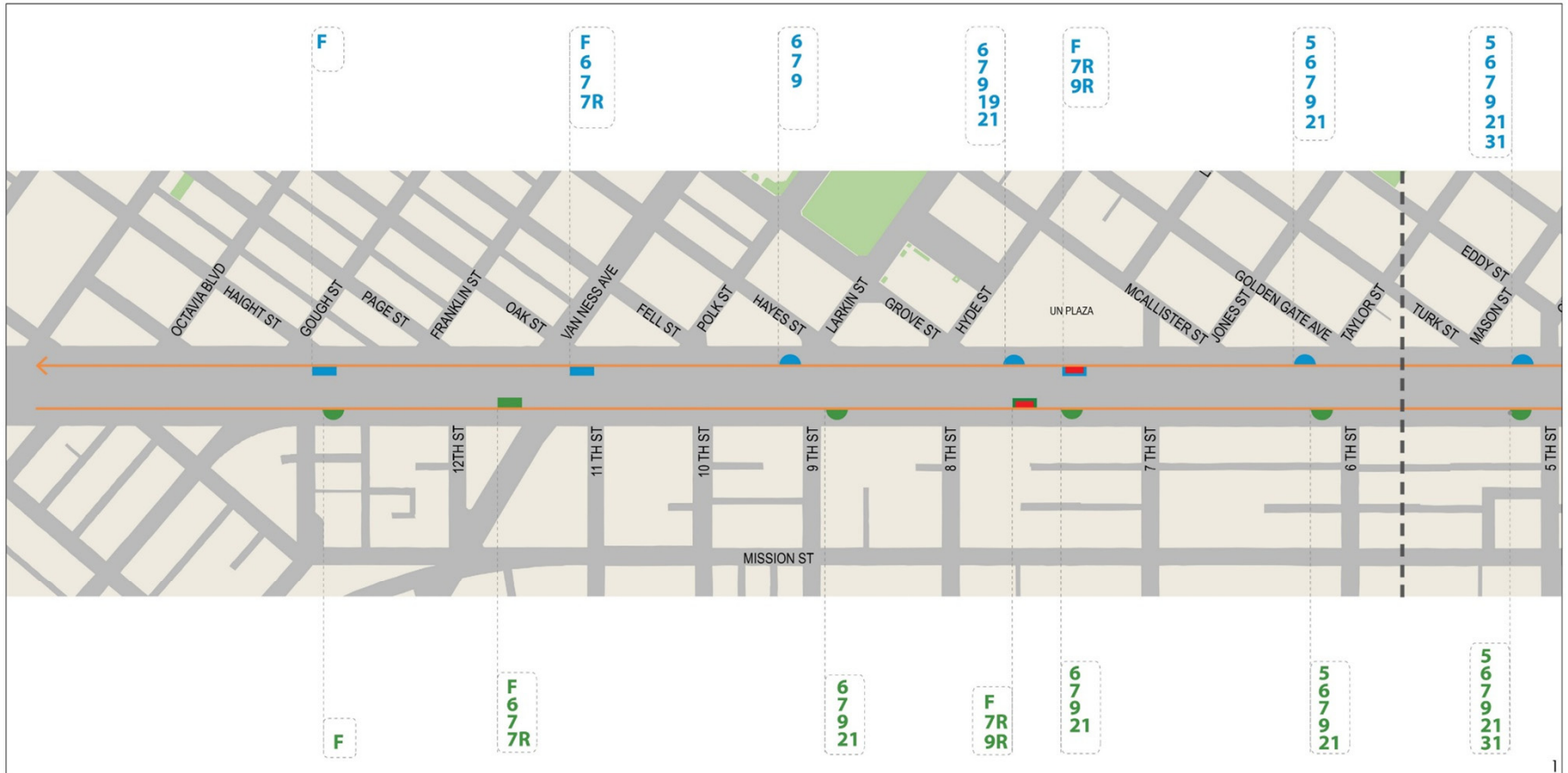
Agenda

- Budget
- Phase 1
- Proposed Transit Stop Locations
- Proposed Vehicular Circulation
- Conceptual Design - 6th through 10th streets

One Street, Six Districts...



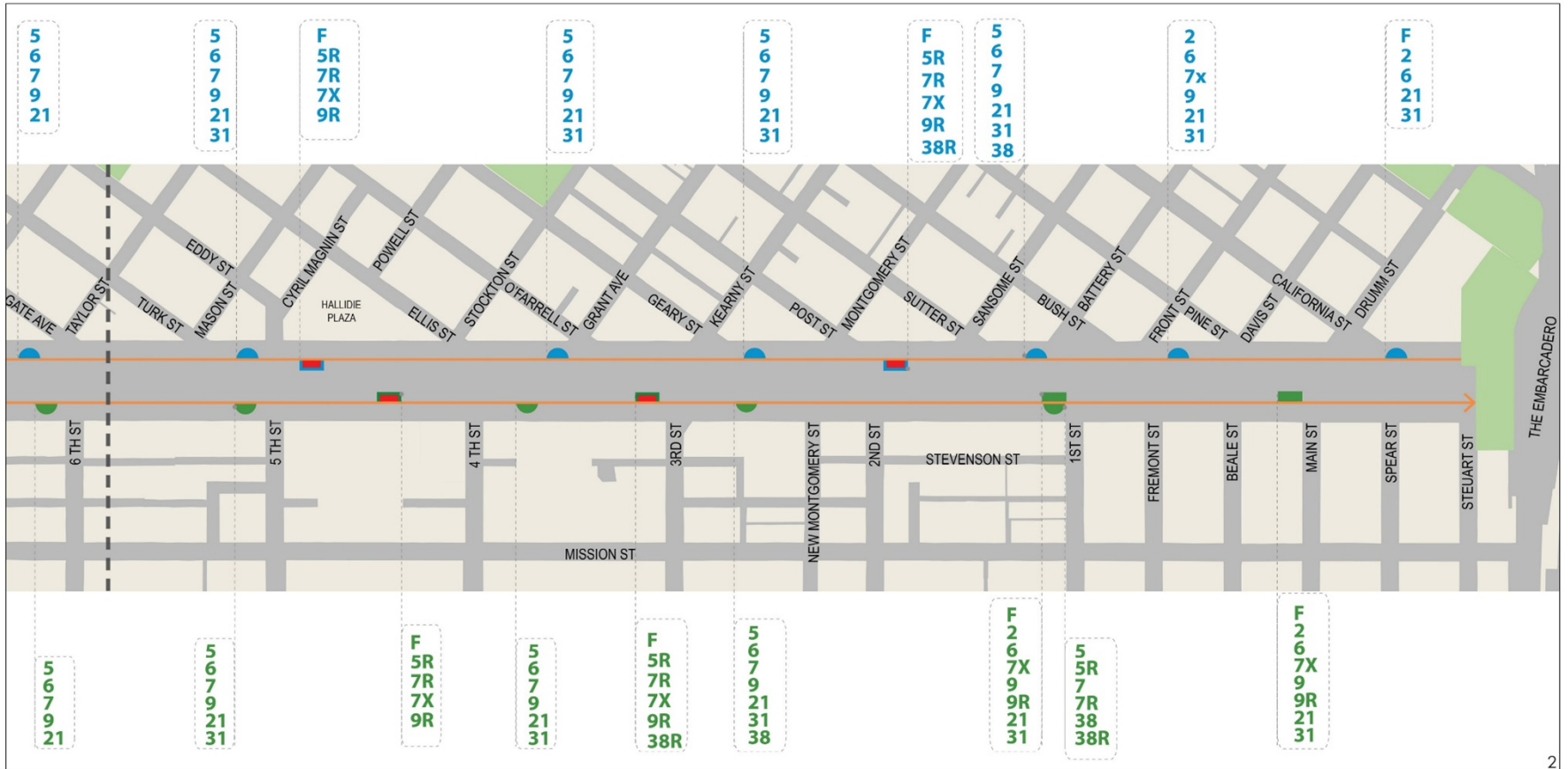
Proposed Stop Location Diagram – Market Street



LEGEND

- IB: INBOUND: ■ CURB ■ ISLAND (RAPID) ■ ISLAND (LOCAL)
- OB: OUTBOUND: ■ CURB ■ ISLAND (RAPID) ■ ISLAND (LOCAL)

Proposed Stop Location Diagram – Market Street

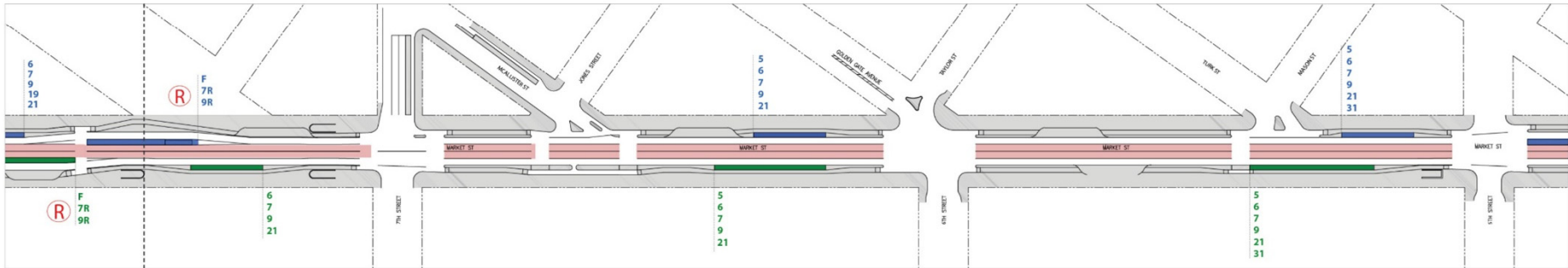
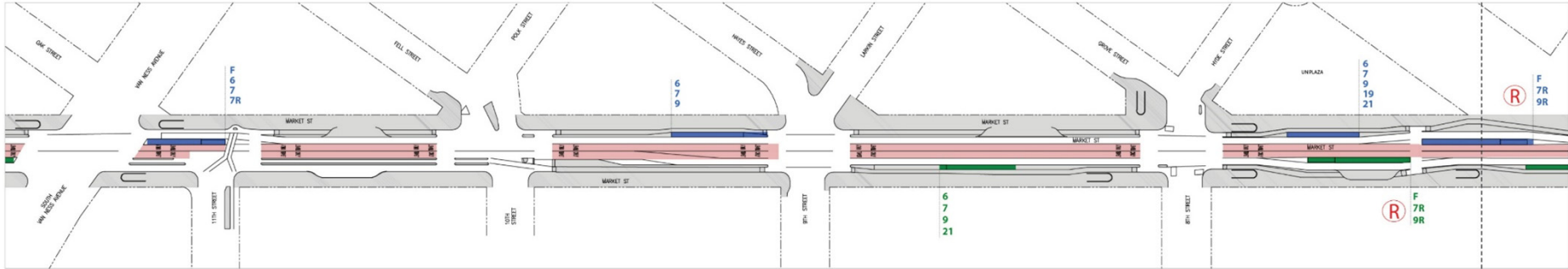


LEGEND

IB: INBOUND: ● CURB ■ ISLAND (RAPID) ■ ISLAND (LOCAL)

OB: OUTBOUND: ● CURB ■ ISLAND (RAPID) ■ ISLAND (LOCAL)

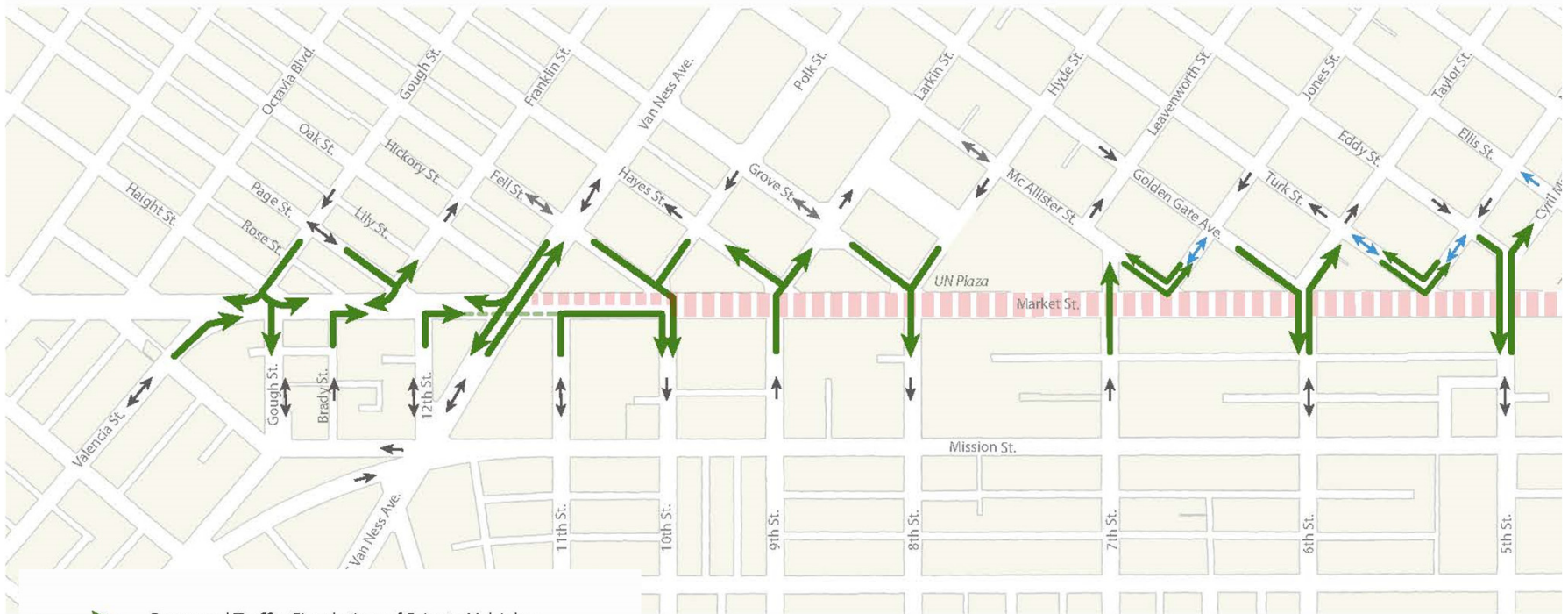
Proposed Stop Location Map – Van Ness – 5th Street









- Inbound Stops
- Outbound Stops
- MUNI only lane
- Sidewalk Level
- R Rapid Stops



Proposed Vehicular Circulation (Octavia Blvd – 5th Street)



-  Proposed Traffic Circulation of Private Vehicles
-  Proposed Better Market Street Private Vehicle Restriction
-  Two way Street
-  One way Street
-  Proposed New Two way Street
-  Proposed New One way Street

Proposed Vehicular Circulation (5th – Steuart streets)



